

Ice Flight Photos

as of 10 January 2011

Photos by United States Coast Guard

Annotations and Corrections by John A Sperr

www.hriyc.org jsperr@hriyc.org




(1) Shrewsbury and Navesink Rivers

➤ 01 JAN 2011



(2) Sandy Hook Bay

➤ 01 JAN 2011



(3) Lower New York Bay

➤ OPEN water, no photo available



(4) Upper New York Bay

➤ OPEN water, no photo available



(5) Newark Bay

➤ OPEN water, no photo available



(6) Throgs Neck Bridge

➤ OPEN water, no photo available



(7) George Washington Bridge

➤ OPEN water, no photo available



(8)Tappan Zee Bridge

02 JAN 2011




(9) West Point (Choke Point)

10 JAN 2011



(10) Newburgh Bridge

10 JAN 2011



(11) Poughkeepsie

10 JAN 2011



(12) Crum Elbow (Choke Point)

10 JAN 2011



(13) Hyde Park Anchorage (Choke Point)

10 JAN 2011



(14) Esopus Meadows (Choke Point)

10 JAN 2011



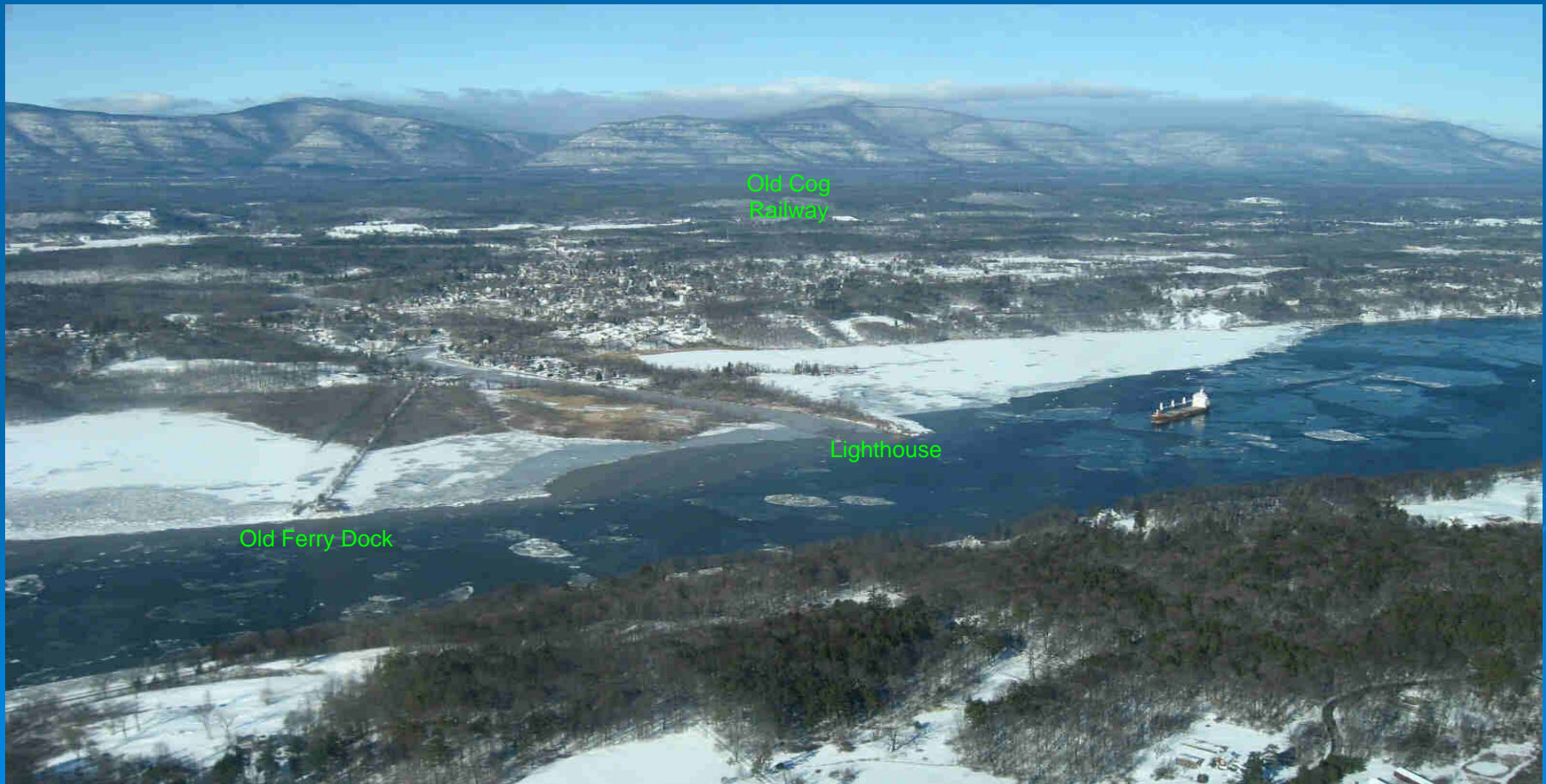
(15) Kingston

10 JAN 2011



(16) Saugerties

10 JAN 2011



(17) Silver Point (Choke Point)

10 JAN 2011



(18) Catskill

10 JAN 2011



(19) ~~Hudson Anchorage~~ (Choke Point) →


10 JAN 2011



(20) ~~Coxsackie~~ Hudson

10 JAN 2011

Same view as previous slide
Hudson Anchorage 2.5 miles to the north
Coxsackie 6 miles to north



(21) Stuyvesant Anchorage (Choke Point)

10 JAN 2011



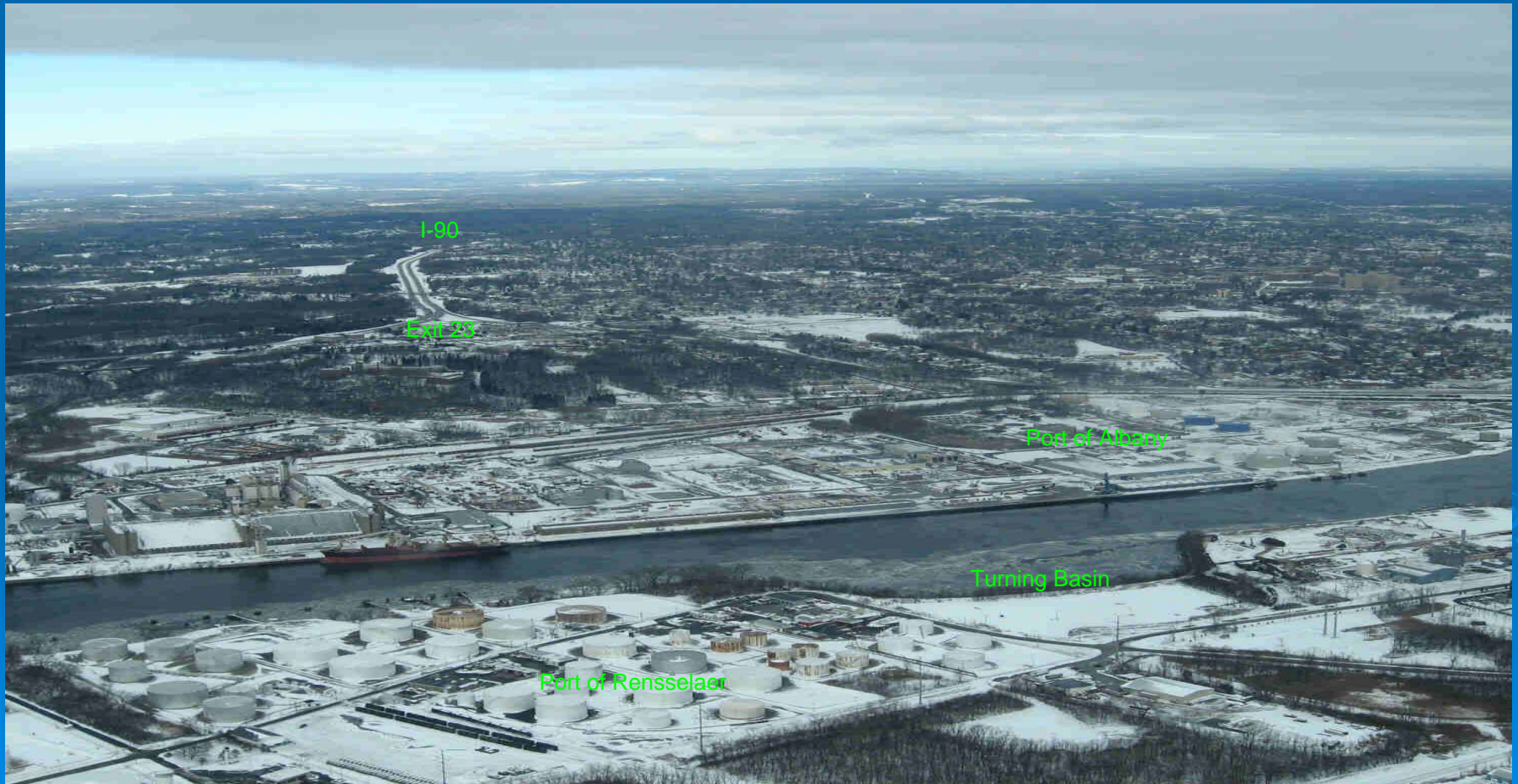
(22) Castleton

10 JAN 2011



(23) Albany

10 JAN 2011



(24) Troy

06 JAN 2011

