

Ice Flight Photos

as of 29 December 2013



(1) Shrewsbury and Navesink Rivers

➤ OPEN water, no photo available



(2) Sandy Hook Bay

➤ OPEN water, no photo available



(3) Lower New York Bay

➤ OPEN water, no photo available




(4) Upper New York Bay

➤ OPEN water, no photo available



(5) Newark Bay

➤ OPEN water, no photo available



(6) Throgs Neck Bridge

➤ OPEN water, no photo available



(7) George Washington Bridge

➤ OPEN water, no photo available




(8)Tappan Zee Bridge

OPEN water, no photo available



(9) West Point (Choke Point)

➤ OPEN water, no photo available



(10) Newburgh Bridge

➤ OPEN water, no photo available



(11) Poughkeepsie

➤ OPEN water, no photo available



(12) Crum Elbow (Choke Point)

- OPEN water, no photos available



(13) Hyde Park Anchorage (Choke Point)

- OPEN water, no photo available




(14) Esopus Meadows (Choke Point)

- OPEN water, no photos available



(15) Kingston

➤ OPEN water, no photo available



(16) Saugerties



➤ 29DEC13



(17) Silver Point (Choke Point)

➤ 29DEC13

z →



(18) Catskill

➤ 29DEC13

➤ ➡



(19) Hudson Anchorage (Choke Point)

➤ 29DEC13

z →



(20) Coxsackie

➤ 29DEC13

z →



(21) Stuyvesant Anchorage (Choke Point)

z →

➤ 29DEC13



(22) Castleton

➤ OPEN water, no photo available



(23) Albany

➤ OPEN water, no photo available



(23) Albany

➤ OPEN water, no photo available



(24) Troy

➤ OPEN water, no photo available

